









- KEY:**
PROPOSED RESTRICTIONS:
-  Proposed resident permit holders only parking bay
Monday to Fri 10am to 11am & 2pm to 3pm
 -  Proposed 10am to 11am & 2pm to 3pm Monday to Friday waiting restrictions.
 -  Proposed "At any time" waiting restrictions.
 -  Proposed upgrade of the existing 8am - 6.30pm Monday to Friday waiting restrictions to "At any time" (At the junctions of Meadway and Meadway Close; Burnside Close and Meadway and Meadway with its junction with King Edward Road).
 -  Proposed Controlled Parking Zone boundary
 -  Proposed "Past this point" permit holders only parking area (PTP)
Meadway, Meadway Close, St Mark's Close, St Martins Mount
Hillary Rise.
10am to 11am & 2pm to 3pm Monday to Friday
- PTP parking areas do not have carriageway markings but do have signs at every entrance point. PTP parking areas operate in exactly the same way as any other road within the CPZ; any vehicle wishing to park on the public highway during the restricted periods will need to display a valid permit/ voucher.
- EXISTING RESTRICTIONS:**
-  Existing "At any time" waiting restrictions
 -  Existing 8am to 6.30pm Monday to Friday waiting restrictions.

Jamie Blake
Executive Director, Environment

London Borough of Barnet
Building 4, North London Business Park
Oakleigh Road South
London N11 1NP
Tel. 020 8359 2000



SCHEME:		PROPOSED NEW CONTROLLED PARKING ZONE EN5
TITLE:		PROPOSED NEW PARKING LAYOUT FOR MEADWAY, MEADWAY CLOSE, BURNSIDE CLOSE, MARTINS MOUNT, KING EDWARD ROAD (BETWEEN MEADWAY & POTTERS LANE), KINGSMEAD, HILLARY RISE AND ST MARK'S CLOSE EN5
Scales: N.T.S		Date: 25/06/2019
Initiated: SF	Drawn: AO	Checked: SF/AO/GWA
DRAWING NO:		SCR283a Plan 1 of 2
Acad Ref. SCR283		